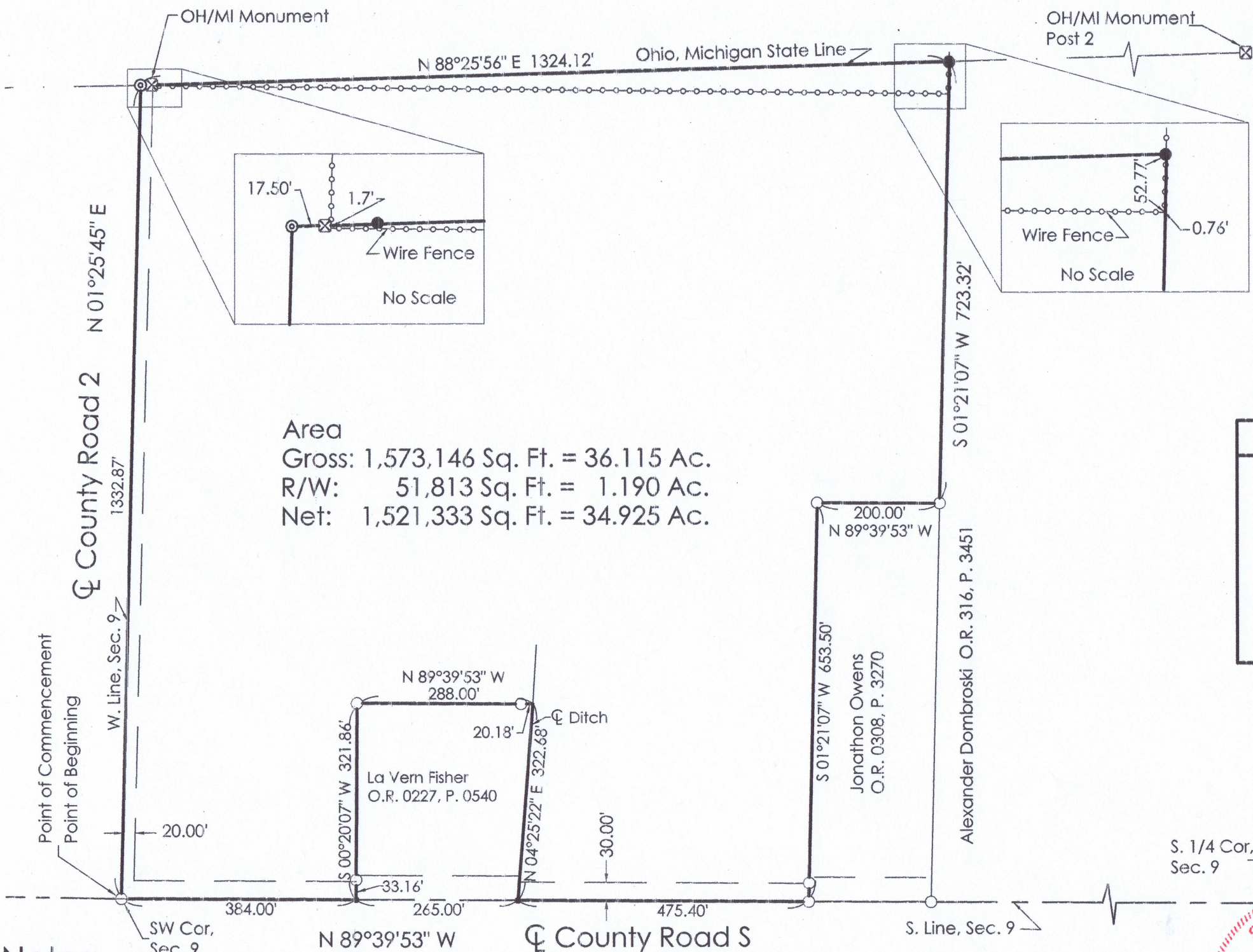
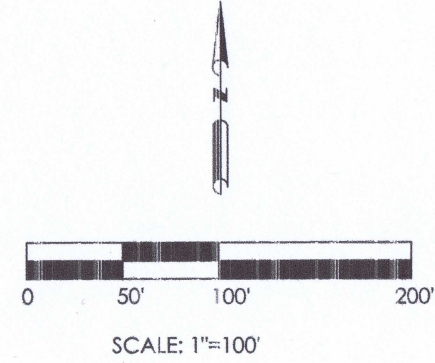


# Boundary Survey for Matthew Ulrich being part of the West 1/2 of the southwest 1/4, Section 9, Town-9-South, Range-4-West, Northwest Township, Williams County, Ohio




Area  
 Gross: 1,573,146 Sq. Ft. = 36.115 Ac.  
 R/W: 51,813 Sq. Ft. = 1.190 Ac.  
 Net: 1,521,333 Sq. Ft. = 34.925 Ac.

| LEGEND |                      |
|--------|----------------------|
| ●      | Iron Pin Set         |
| ○      | Iron Pin Found       |
| •      | Mag Nail Set         |
| ⊙      | Railroad Spike Found |
| ⊗      | Concrete Mon. Fd.    |
| ⊖      | Iron Pipe Found      |
| ⊕      | Harrow Tooth Found   |



I hereby state that this drawing represents a survey made by me and is correct to the best of my knowledge, information and belief.

*Dennis L. Whiting*  
 Dennis L. Whiting, P.S.  
 Ohio Reg. Surveyor No. S-8380



- Notes:**
- Bearings are based on State Plane Grid, Ohio North Zone, NAD83 (2011).
  - Whiting Surveys provides information regarding easements furnished to them by the title company or that they have knowledge of. Therefore, easements shown or not shown are not guaranteed to be complete.

References:  
 Vol. 8R, P. 307  
 Vol. 12R, P. 103  
 Vol. 13R, P. 172  
 Vol. 23R, P. 52

Recorded in the Williams County Engineers Office  
 Vol. 26R, P. 332

Deed: O.R. 0268, P. 1284

|   |  |                           |
|---|--|---------------------------|
| W   | <b>WHITING SURVEYS</b><br>Surveyors  |                           |
|   | 493 S. Shoop Avenue<br>Wauseon, Ohio 43567<br>Phone: 419-335-7212<br>Cell 567-454-0409 |                           |
| SCALE: 1"=200'  | DRAWN BY: dlw  | DATE: 2-6-17              |
| Boundary Survey For<br>Matthew Ulrich   |  | SHEET NO.<br>1            |
| 4655 Calico Ct. Monclova, Oh<br>Pt W. 1/2, SW 1/4, Sec 9, T-9-S, R-4-W<br>Northwest Twp, Williams Co., Oh |  | PROJECT NO.<br>17-175-001 |